

STONE TOWN COUNCIL

Town Clerk

Les Trigg

Tel: 01785 619740

Fax: 01785 619741

15 Station Road
STONE
ST15 8JP

6th March, 2017

A meeting of the **GENERAL PURPOSES COMMITTEE** will be held in **Stone Station Community Centre, Station Approach, Stone** on **TUESDAY 14TH MARCH, 2017** at 7pm.

I trust you will be able to attend.

Les Trigg
Town Clerk

AGENDA

1. **To receive apologies for absence**
2. **Declarations of Interest and Requests for Dispensations Received**
3. **Representations from Members of the Public**
To consider representations from members of the public on items to be considered at this meeting, in accordance with the Council's scheme of public participation
4. **Proposed Parking Restrictions**
To consider and respond to the consultation on the proposed parking restrictions (attached)

Members of the public are welcome to attend the General Purposes Meeting as observers. Persons attending should enter the Borough Area Office through the rear entrance door (adjacent to the car park). The Council Chamber is at the top of the stairs.

Staffordshire County Council Road Traffic Regulation Act 1984

**Proposed prohibition of Waiting at any time and limited waiting
C0315 Old road, D2407 Albert Street, Arthur Street, Mount Street, D2408 Kings
Avenue, Alma Street, D2578 Trinity Drive and B5315 Station Road, Stone**

Statement of Reason

Following concerns raised by the County Councillor and local residents about inappropriate parking around many junctions in Stone on the streets named in the schedule, these proposals aim to remove this parking allowing better vision for vehicles using these junctions. This will improve road safety and assist with the free flow of traffic. Other issues that were raised were the lack of parking for visitors to Stonefield Park therefore the introduction of limited parking in the areas listed in the schedule below will increase the turnover of parked vehicles during the day allowing short term parking which will help to alleviate these issues.

Schedule

Prohibition of waiting at any time:

C0315 Old Road west side - From a point approximately 12 metres north of the centreline of the junction with Albert Street in a southerly direction for a distance of approximately 25 metres

C0315 Old Road west side - From a point approximately 12 metres north of the centreline of the junction with Arthur Street in a southerly direction for a distance of approximately 25 metres

C0315 Old Road west side - From a point approximately 12 metres north of the centreline of the junction with Mount Street in a southerly direction for a distance of approximately 25 metres

C0315 Old Road east side – From the end of the current double yellow line restrictions in a northerly direction for a distance of 22 metres

D2407 Albert Street both sides - From the junction with Old road in a westerly direction for a distance of approximately 10 metres

D2407 Arthur Street both sides - From the junction with Old road in a westerly direction for a distance of approximately 10 metres



D2578 Alma Street both sides - From the junction with Kings Avenue/ Tunley Street in a south westerly direction for a distance of approximately 10 metres

D2578 Alma Street both sides - From the junction with Station Road in a north easterly direction for a distance of approximately 10 metres

D2048 Kings Avenue/ Tunley Street – From a point approximately 17 metres south east of the centre line of Alma Street in a north westerly direction for a distance of approximately 33 metres

B5315 Station Road east side- From a point approximately 12 metres south of the centre line of Alma Street in a northerly direction for a distance of approximately 25 metres

B5315 Station Road west side - From a point approximately 14 metres south of the centre line of Trinity Drive in a northerly direction for a distance of approximately 27 metres

D2578 Trinity Drive both sides – From the junction with Station Road in a westerly direction for a distance of approximately 10 metres

Limited Waiting 2 hour no return 2 hours Monday to Friday 8am to 6 pm

C0315 Old Road west side - From terminal pint of the current no waiting at any time restrictions in a southerly direction for a distance of approximately 18 metres

Revoke no waiting at any time restrictions

C0315 Old Road west side - From terminal point of the current no waiting at any time restrictions in a southerly direction for a distance of approximately 18 metres

D2407 Mount Street north side – From a point approximately 23 metres from the junction with Old Road in a westerly direction for approximately 12 metres

Revoke no waiting Mon-Fri 8:30am -9:30am and 3pm- 4:30pm

B5315 Station Road east side- From a point approximately 12 metres south of the centre line of Alma Street in a northerly direction for a distance of approximately 25 metres





Legend

Clearways <35K

<all other values>

CODE

14.001

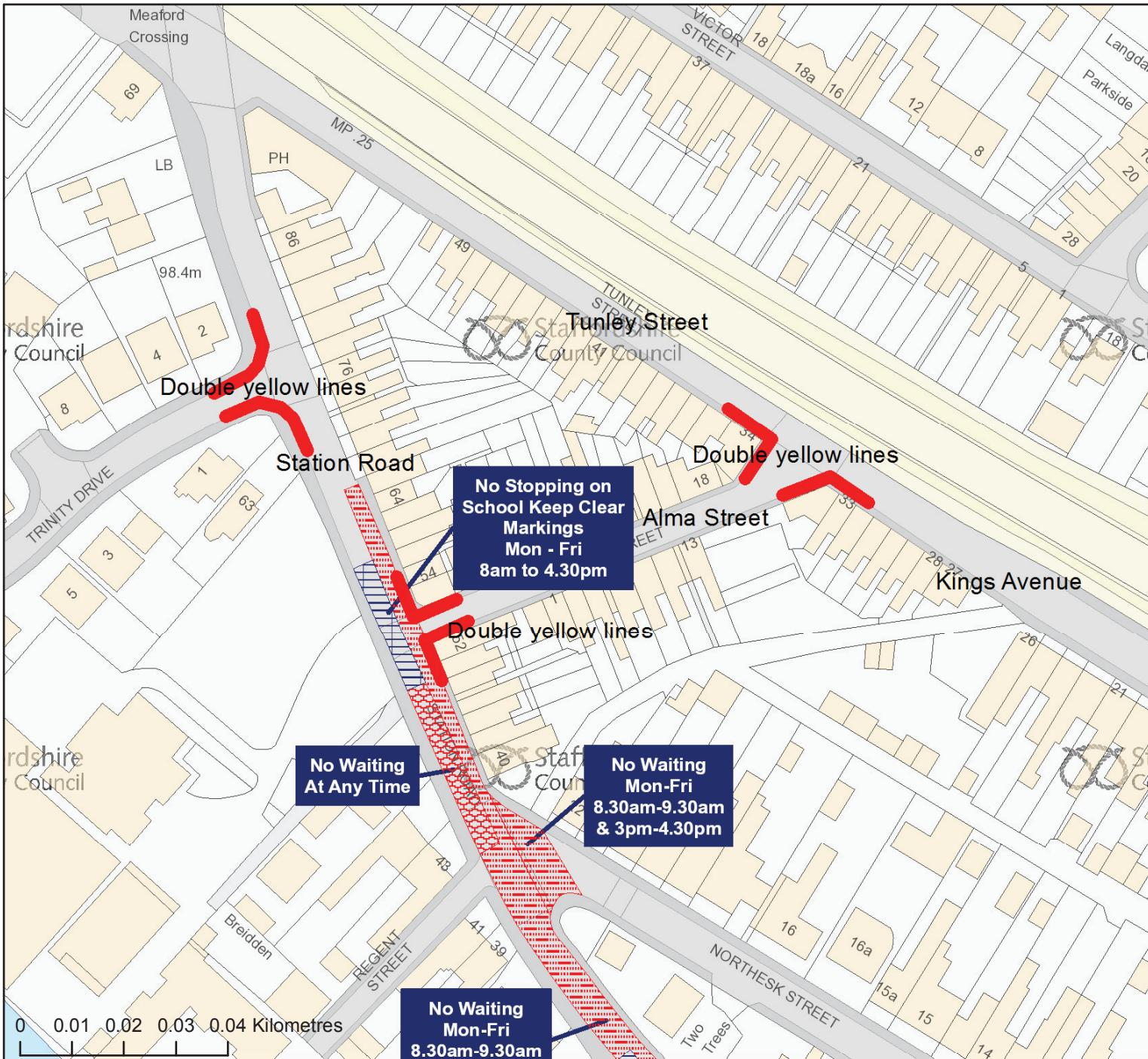
HCV Restrictions <35K

<all other values>

CODE


1.261

0 0.0055 0.011 0.0165 0.022 Kilometres



Legend


Clearways <35K

 <all other values>

CODE

 14.001

HCV Restrictions <35K

 <all other values>

CODE

 1.261

0 0.01 0.02 0.03 0.04 Kilometres

Response Slip
Traffic Regulation Order Non Statutory Consultation
District Council, Parish Council, Fire service and Ambulance
Service

Proposed prohibition of Waiting at any time and limited waiting restrictions

C0315 Old road, D2407 Albert Street, Arthur Street, Mount Street, D2408 Kings Avenue, Alma Street, D2578 Trinity Drive and B5315 Station Road, Stone, Staffordshire

Period for response ends.....17th March 2017
(Further requests will not be sent)

Please provide your views regarding the above proposals:
(If none, please enter none below)

.....

.....

.....

.....

Name **Nature of interest**

Address

.....

.....

Signed **Date**

Please return this form to: highways@staffordshire.gov.uk

Staffordshire County Council, Staffordshire Place 1, Tipping Street, STAFFORD,
Staffordshire, ST 16 2LP

FAO: Tim Buxton